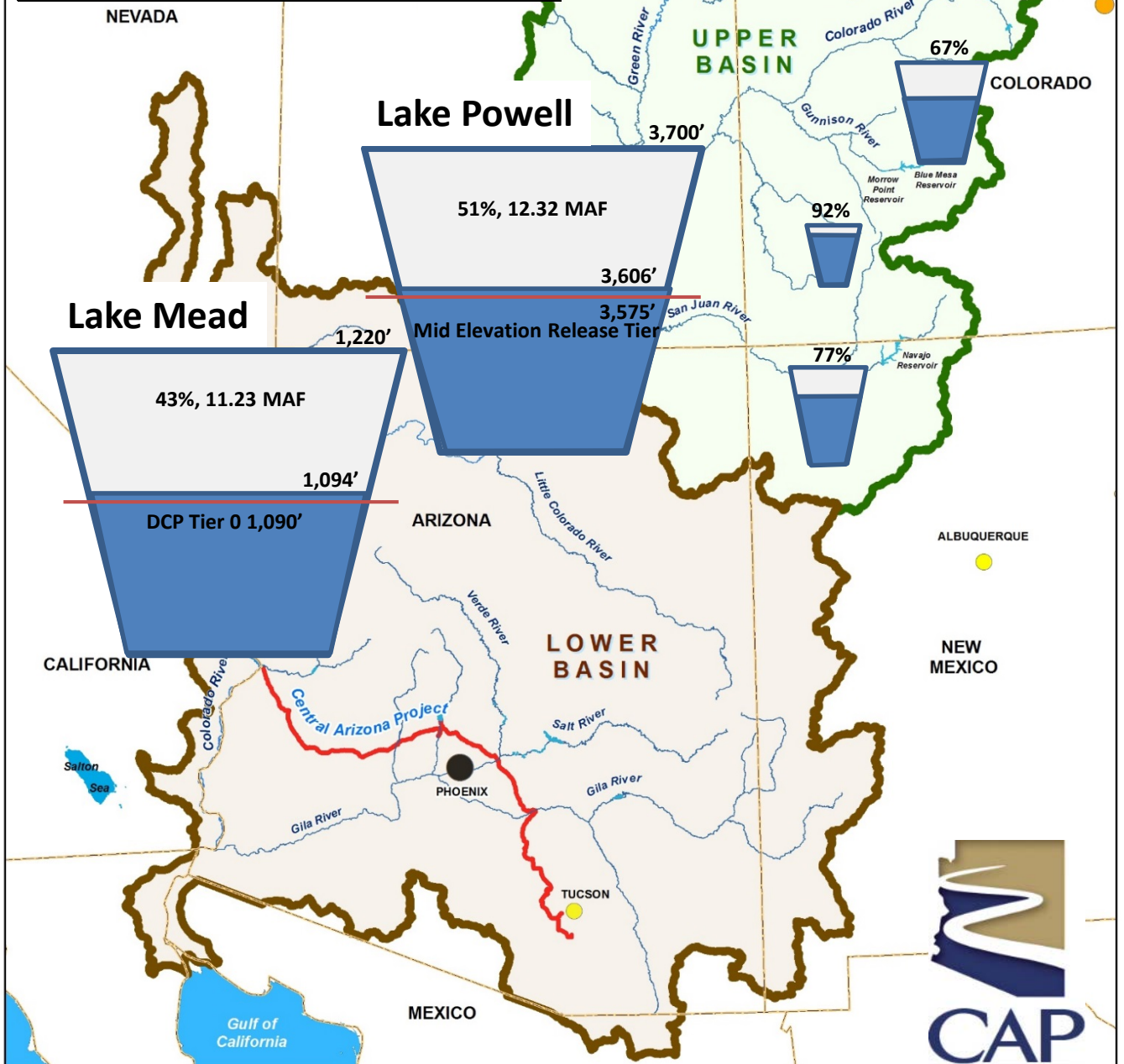


# Colorado River Water Supply Report

## System Contents: 28.98 MAF

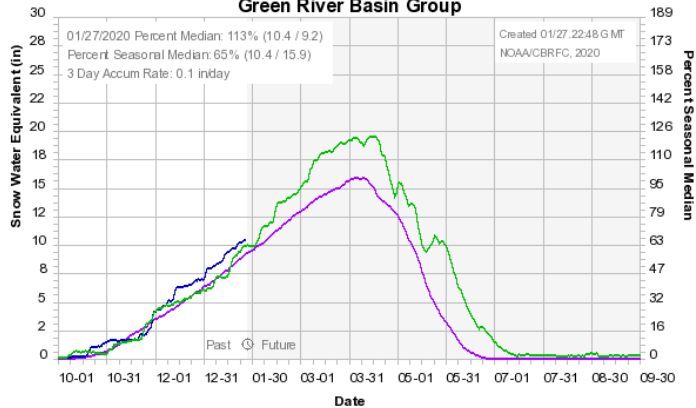
1/27/20

Reservoir Capacities (MAF)			
Reservoir	Current	Change	Maximum
Lake Mead	11.23	+ 0.37	25.90
Lake Powell	12.32	- 0.30	24.30
Flaming Gorge Reservoir	3.28	- 0.05	3.75
Navajo Reservoir	1.31	- 0.02	1.70
Blue Mesa Reservoir	0.56	- 0.03	0.83
Fontenelle Reservoir	0.18	- 0.03	0.34
Morrow Point Reservoir	0.11	0.00	0.12



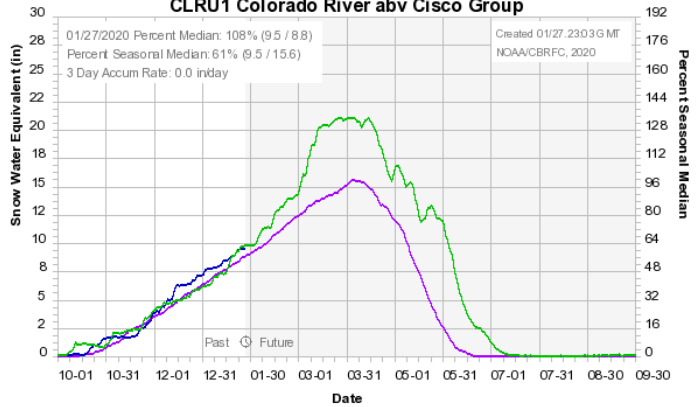
CENTRAL ARIZONA PROJECT

**Colorado Basin River Forecast Center  
Green River Basin Group**



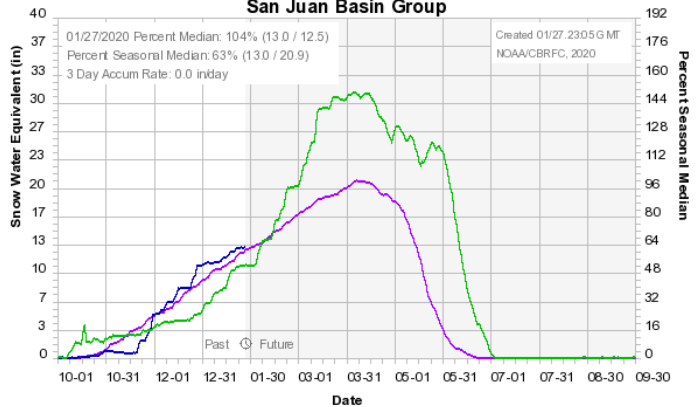
Median 1981-2010 — 2020 — 2019 —

**Colorado Basin River Forecast Center  
CLR1 Colorado River abv Cisco Group**



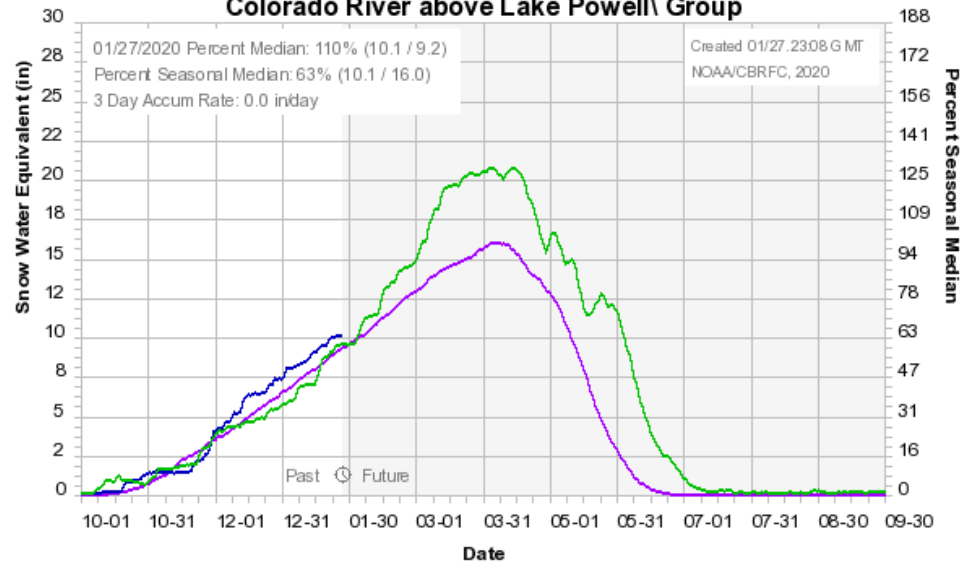
Median 1981-2010 — 2020 — 2019 —

**Colorado Basin River Forecast Center  
San Juan Basin Group**



Median 1981-2010 — 2020 — 2019 —

**Colorado Basin River Forecast Center  
Colorado River above Lake Powell Group**



Median 1981-2010 — 2020 — 2019 —

As of 1/27/2020, snow accumulation in the Green River Basin (contributes ~33%) is at 10.4 in. (blue line), which is 113% of the 30-year median for this date of 9.2 in. (purple line) and is greater than last year's amount (green line).

Snow accumulation in the Upper Colorado River Basin (contributes ~42%) to date is at 9.5 in., which is 108% of the 30-year median for this date of 8.8 in.

Snow accumulation in the San Juan River Basin (contributes ~13%) to date is at 13.0 in., which is 104% of the 30-year median for this date of 12.5 in.

For the overall Colorado River Basin above Lake Powell, the snow accumulation to date is at 10.1 in., which is 110% of the 30-year median for this date of 9.2 in.